

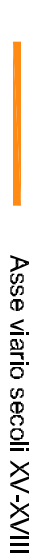
## EVOLUZIONE STORICA DEL TERRITORIO



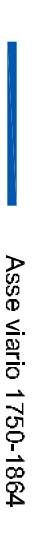
## VIABILITÀ



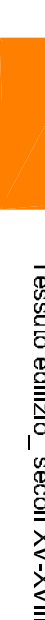
Asse viario secoli XV-XVIII



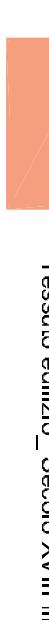
Asse viario 1750-1864



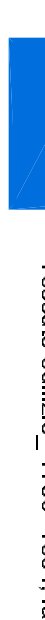
## CASERIA CENIKU




Tessuto editizio... secoli XV-XVIII



Tessuto edilizio\_ Secolo XVIII fino alla costruzione della Reggia



Tessuto editto 1750-1864, la Città Borbonica completa




**Lesson Building**



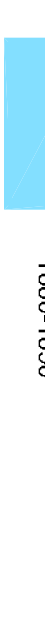
1000

## FRAZIONI



### Delimitazione dei centri studiati

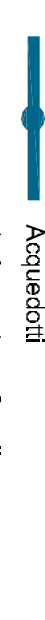
Section XI-XIV Corps in Battle of Sentinella (11/13)



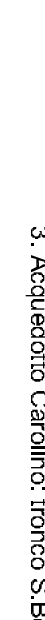
1880-1890



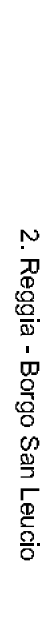
## PERCORSI STORICI DA VALORIZZARE:



Acquedotti



### 3. Acquedotto Carolino: tronco



## 2. Reggia - Borgo San Leucio

quadro di unione

**Comune di Caserta**  
**PUC - Piano Urbanistico Comunale**

Sindaco dott. Pio Del Gaudio  
Assessore arch. Giuseppe Greco

[illegible]